Bk 3858 Pg 89

P-96-C

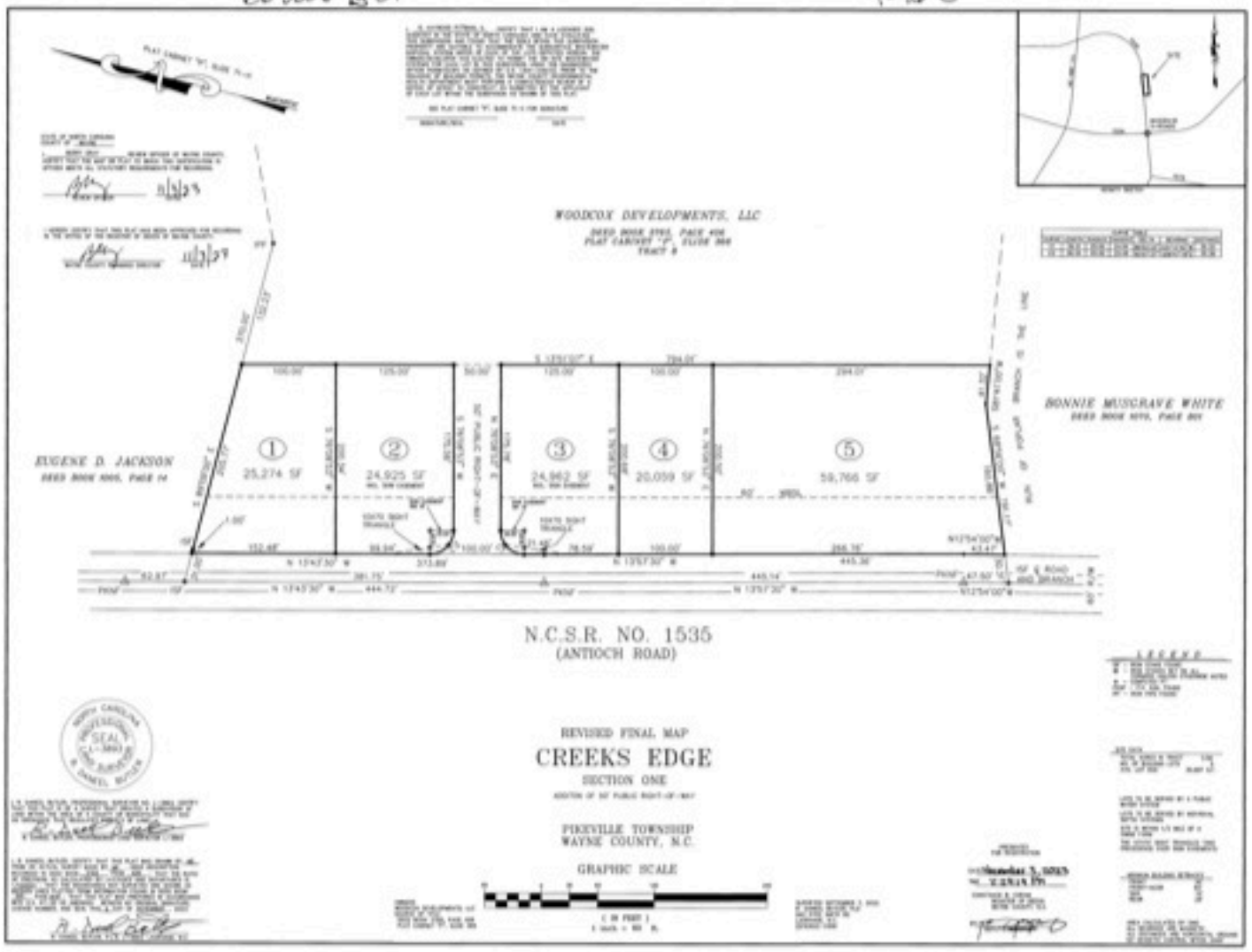

Bk 3849- 601

P-94-7

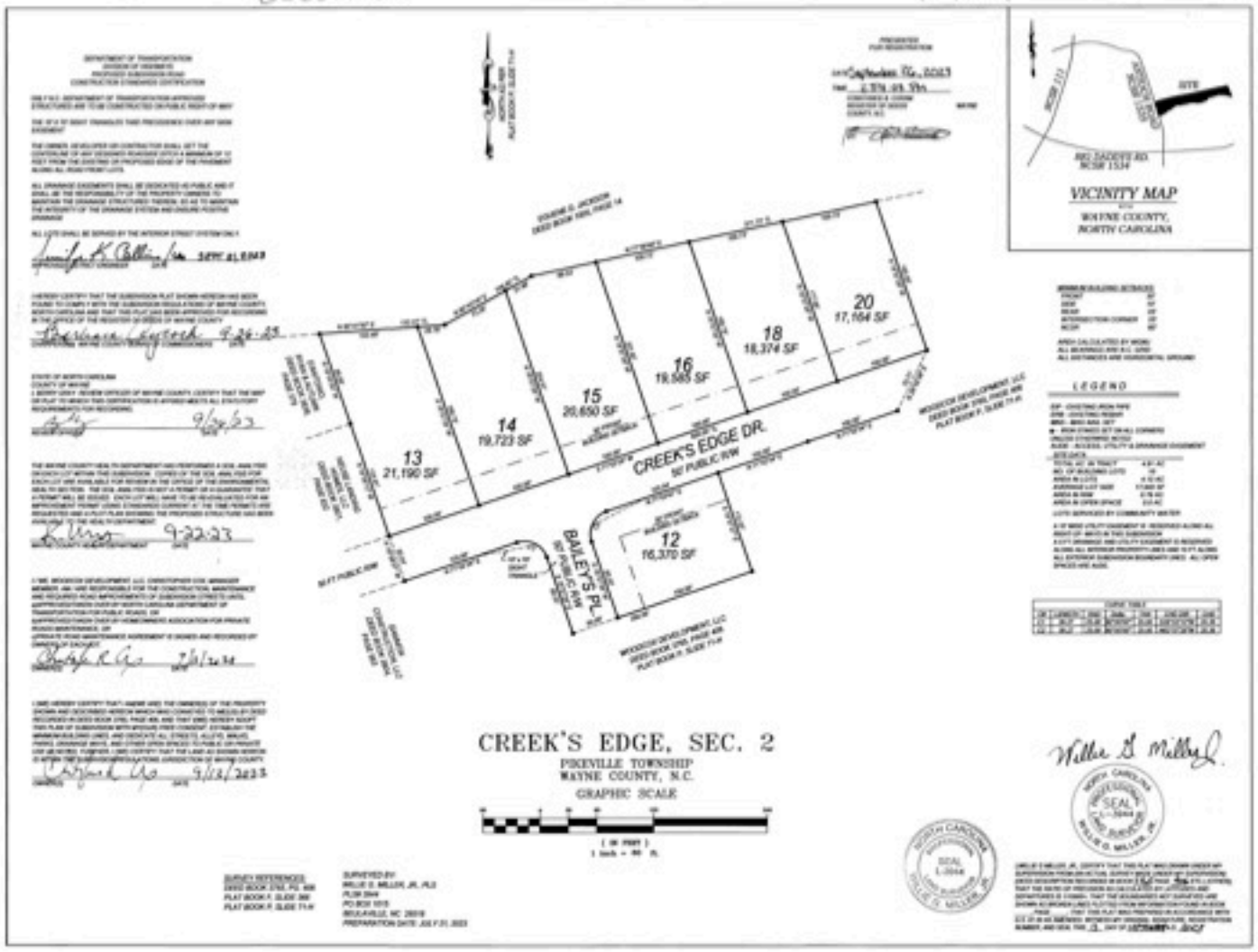

Bk 3899 Pg 213

P-108-J

CREEK'S EDGE, SEC. 3 (REVISION)
LOT 17 & 19

PIKEVILLE TOWNSHIP
WAYNE COUNTY, N.C.

GRAPHIC SCALE

(IN FEET)
1 inch = 60 ft.

SURVEYED REFERENCES
DEED BOOK 2765, PG. 406
PLAT BOOK P, SLIDE 380
PLAT BOOK P, SLIDE 71-91
PLAT BOOK P, SLIDE 94-P

SURVEYED BY
WILLIE G. MILLER, JR., PLS
PLS# 3944
PO BOX 1015
BEULAVILLE, NC 28518
PREPARATION DATE: JULY 21, 2023

LEGEND

P-110-E

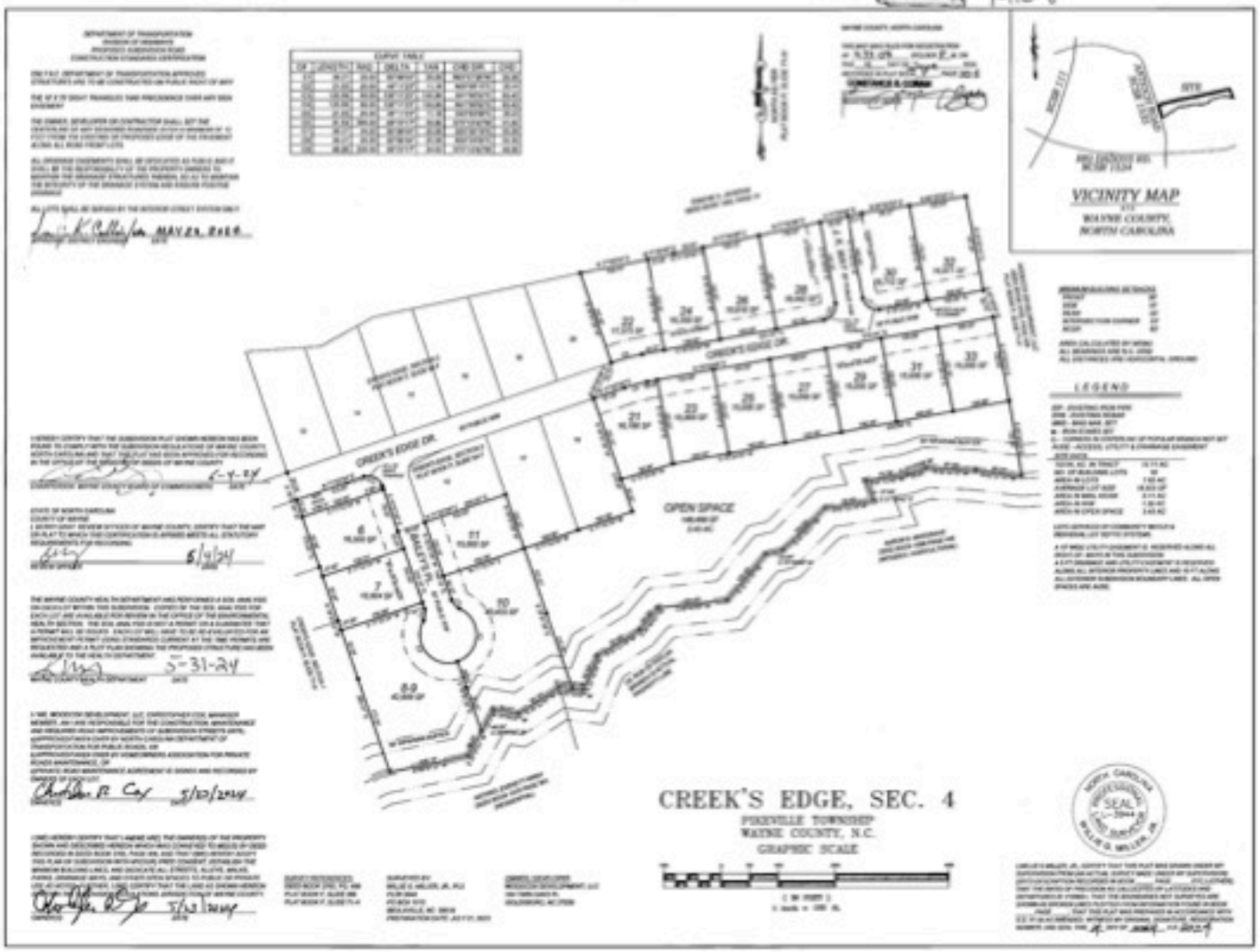
CREEK'S EDGE, SEC. 4
PIKEVILLE TOWNSHIP
WAYNE COUNTY, N.C.
GRAPHIC SCALE
VICINITY MAP
WAYNE COUNTY, NORTH CAROLINA
SITE
CREEK'S EDGE DR.
OPEN SPACE
LEGEND
CURVE TABLE
MAY 29, 2009
5-31-24
5/10/2024

Q-17-I

CREEK'S EDGE, SEC. 5

PIKEVILLE TOWNSHIP
WAYNE COUNTY, N.C.

GRAPHIC SCALE

VICINITY MAP
WAYNE COUNTY,
NORTH CAROLINA

CREEK'S EDGE DR.

LEGEND